

AGENDA

REGULAR SCHEDULE MEETING OF THE GOVERNING AUTHORITY OF WALKER COUNTY, GEORGIA

Office of the Walker County Commissioner
Courthouse Annex 1, 101 South Duke Street
LaFayette, Georgia 30728

- Date: Thursday, April 06, 2017
- Time: 6:30 P.M
- Invocation: Commissioner Whitfield
- Call to Order: Commissioner Whitfield will call the meeting to order
- Pledge: United States Flag
- Pledge: Georgia Flag
- Minutes: Approval of the minutes from the Commissioner's Meeting on Thursday, March 23, 2017
- New Business: Commissioner Whitfield will read and adopt an ordinance provided by Georgia Department of Transportation updating the school speed limit at Saddle Ridge Elementary / Middle School from 55 MPH to 45 MPH and the documents updating the speed limit of Round Pond Road from Ringgold Road to Lake Howard Road from 35 MPH to 45 MPH. See Exhibit A
- Commissioner Whitfield will present the Proclamation declaring April as Alcohol Awareness Month in Walker County. See Exhibit B
- Removing Trustees Bebe Heiskell and Briggett Garrett that are currently listed on the Walker County Commissioner Employees 401 (a) Plan with The Standard and adding Commissioner Shannon Whitfield as the Administrator, See Exhibit C, adding authorization to Walker County Clerk Rebecca Wooden, See Exhibit D, and adding authorization to Human Resources Director Sharleen Robinson, See Exhibit E.

Commissioner Whitfield will read Resolution R-010-17 of Walker County Commissioner; declaring property of the Walker County Sheriff's Office as unserviceable surplus and removed from the County inventory, See Exhibit F

Adjournment: The Regular Schedule Meeting will be adjourned.

Open Discussion: The business on the Agenda being completed, Commissioner Whitfield will open the floor for general discussion.

Walker County Governmental Authority

Office of the Commissioner

101 South Duke Street, P.O. Box 445

LaFayette, GA 30728

706-638-1437

Minutes of Called Meeting

March 23, 2017

I. Call to order

Commissioner Whitfield called to order the regular meeting of the Walker County Commissioner's Office at 6:30 on March 23, 2017 at 101 South Duke Street, LaFayette GA 30728.

II. Attendees

The following persons were present: Human Resources Director Sharleen Robinson, Walker County Accountant Gregg McConnell, County Clerk Rebecca Wooden, Fire Chief Blake Hodge, Public Relations Director Joe Legge, Landfill Office Manager Teresa Jackson, Landfill Manager Paine Giley, Sheriff Steve Wilson

III. Invocation was given by Commissioner Shannon Whitfield

IV. Pledge to the American Flag

V. Pledge to the Georgia Flag

VI. Approval of minutes from last meeting

The minutes were approved

VII. New Business

Commissioner Whitfield introduced and read the Proclamation declaring March Multiple Myeloma awareness month. The date on the Proclamation was dated 2016 and would be changed before guests left the meeting and we would get the corrected copy signed. Commissioner Whitfield introduced Sheriff Wilson who spoke of his diagnosis with Multiple Myeloma. Sheriff Wilson then

introduced Linda Hugeulet whom is with the local Multiple Myeloma support group. Linda shared her diagnosis and wanted to make the people aware of early warning signs and to encourage screenings. Sheriff Wilson asked if a photo could be taken with the proclamation after the meeting.

Commissioner Whitfield introduced Resolution 009-17 which is surplus and unserviceable. He continued reading the Resolution which states that Sheriff Wilson declares the following equipment Canon Copier IR3025, serial number MTV11688, I.D. number C-9730 unserviceable surplus and to be removed from the County inventory and will be destroyed.

Commissioner Whitfield introduced and read the Proclamation declaring April Donate Life Month. Commissioner Whitfield stated, "We wanted to bring attention to this early because we actually have an employee currently waiting a transplant and is on the donor list. We would ask that all Walker County Residents and Employees to consider becoming an organ donor."

VIII. Adjournment

Commissioner Whitfield adjourned the meeting at 6:47 PM.

Minutes approved by:

Commissioner Shannon Whitfield

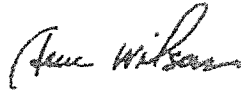
Date

Minutes prepared by: Walker County Clerk, Rebecca Wooden

TO : COMMISSIONER SHANNON WHITFIELD

REBECCA WOODEN, CLERK

FROM : SHERIFF STEVE WILSON



DATE : MARCH 27, 2017

SUBJECT : SPEED DETECTION DEVICE PERMIT


Attached hereto are documents from the Georgia Department of Transportation updating the lowering of the school speed limit at Saddle Ridge Elementary / Middle School from 55 MPH to 45 MPH.

Also, the documents increasing the speed limit of Round Pond Road from Ringgold Road to Lake Howard Road from 35 MPH to 45 MPH.

Please add this document to the next Commissioner Public Meeting agenda and have Commissioner Whitfield sign the document.

1 – Radar File

1 – Captain Chris Anderson



March 20, 2017

Walker County Sheriff's Office
Attn: Steve Wilson, Sheriff
105 South Duke Street
La Fayette, GA 30728

Dear Sheriff Wilson:

The Georgia Department of Transportation has prepared a revised List of Roads for Walker County.

Upon review and approval of the attached List of Roads, please forward the signed original List of Roads to this office at P. O. Box 10, Cartersville, Georgia, 30120. We will then forward the information to the Department of Public Safety with a recommendation that an updated Speed Detection Device Permit be issued to Walker County Number 03/02/17, being the controlling document. The List of Roads is being updated due to lowering the school zone speed limit at Saddle Ridge Elementary/Middle from 55 MPH to 45 MPH and increasing the speed limit of Round Pound Road from Ringgold Road to Lake Howard Road from 35 MPH to 45 MPH.

Also, please remember that the Walker County will be responsible for installing and maintaining of the appropriate signs for the Off System roads listed in the List of Roads. Signs should be in accordance with the Manual on Uniform Traffic Control Devices. The Department of Transportation will be responsible party for the placement of all On System signing.

If this office may be of additional assistance, or if you would like to discuss this matter further, please contact Donovan Tucker at 678-721-5295.

Sincerely,

A handwritten signature in black ink, appearing to read "W. Grant Waldrop".

W. Grant Waldrop, P.E.
District Traffic Engineer

For: Curtis D. Comer, P.E.
District Engineer

WGW/dt

C: Ricky Boatner, Area Engineer, Area Four

**LIST OF ROADS
WALKER COUNTY
NUMBER 03/02/17**

ON SYSTEM

STATE ROUTE	WITHIN THE CITY/ TOWN LIMITS OF and/or SCHOOL NAME	FROM	MILE POINT	TO	MILE POINT	LENGTH IN MILES	SPEED LIMIT
1 US 27		Chattooga County Line	0.00	0.50 mile north of SR 151	0.95	0.95	55
1 US 27		0.50 mile north of SR 151	0.95	0.20 mile south of SR 337	5.32	4.37	65
1 US 27		0.20 mile north of SR 337	5.32	0.05 mile north of CR 847 South Crest Drive (South LaFayette City Limit)	6.87	1.55	55
1 US 27	LAFAYETTE	0.05 mile north of CR 847 South Crest Drive (South LaFayette City Limit)	6.87	0.20 mi. north of State Route 136	8.33	1.46	45
1 US 27	LAFAYETTE	State Route 136 (North Lafayette City Limit)	11.08	0.20 mile south of CR 587 Bicentennial Drive	15.79	4.71	55
1 US 27		0.20 mile south of CR 587 Bicentennial Drive	15.79	0.18 mile north of CR 154 Rock Spring Road	17.11	1.32	45
1 US 27		0.18 mile north of CR 154 Rock Spring Road	17.11	Catoosa County Line	19.16	2.69	55
1 *** SCHOOL ZONE ***	SADDLE RIDGE ELEMENTARY SCHOOL	0.17 mile north of CR 163 Turnipseed Road	18.24	0.50 mile north of CR 163 Turnipseed Road	18.57	0.33	45
<i>This section of roadway is an exception with Catoosa County for 1.32 miles from MP 19.16 to MP 20.48.</i>							
1 US 27		Catoosa County Line	20.48	CR 215 Park Street (South Chickamauga City Limit)	20.94	0.46	55
1 US 27		CR 710 Wilder Road (North Chickamauga City Limit)	22.51	0.02 mile south from State Route 2 off ramp (North Ft Oglethorpe City Limit)	27.32	4.81	55
1 US 27		0.02 mile south from State Route 2 off ramp (North Ft Oglethorpe City Limit)	27.32	Catoosa County Line	27.70	0.38	55
<i>This section of roadway is an exception with Catoosa County for 1.45 miles from MP 27.70 to MP 29.15.</i>							

**LIST OF ROADS
WALKER COUNTY
NUMBER 03/02/17**

STATE ROUTE	WITHIN THE CITY/ TOWN LIMITS OF and/or SCHOOL NAME	FROM	MILE POINT	TO	MILE POINT	LENGTH IN MILES	SPEED LIMIT
1 US 27		Catoosa County Line	29.15	0.04 mile north of CR 865 Lane Road (South Rossville City Limit)	29.88	0.73	45
2		State Route 193	0.00	State Route 1/ US 27	3.42	3.42	55
2		<i>This segment of roadway runs common with State Route 1/US 27 from MP 3.42 to MP 4.31end Catoosa County.</i>					
95		State Route 151	0.00	0.08 mile south of CR 585 Meadow Brook Drive	7.21	7.21	50
95		0.08mile south of CR 585 Meadow Brook Drive	7.21	State Route 1/ US 27	7.78	0.57	40
95 *** SCHOOL ZONE ***	ROCK SPRINGS ELEMENTARY SCHOOL	0.09 mile north of CR 585 Meadow Brook Drive	7.36	0.11 mile north of CR 158 Peavine Road	7.54	0.18	30
136		Dade County Line	0.00	State Route 1/ US 27 (West LaFayette City Limit)	14.44	14.44	55
136		CS 505 Patterson Road (North LaFayette City Limit)	18.01	Gordon County Line	36.29	18.28	55
136 *** SCHOOL ZONE ***	NAOMI ELEMENTARY SCHOOL	0.03 mile west of CR 32 Harris Lane	20.93	0.33 mile east of CR 32 Harris Lane	21.29	0.36	30
151		State Route 1/US 27	0.00	State Route 136	8.64	8.64	55
151		<i>This segment runs common with State Route 136 from M.P. 8.64 to M.P.10.07</i>					
151		State Route 136	10.07	Catoosa County Line	14.78	4.71	55
157		Chattooga County Line	0.00	Dade County Line	11.12	11.12	55
<i>This section of roadway is an exception with Dade County for 1.49 miles from MP 11.12 to MP 12.61.</i>							
157		Dade County Line	12.61	0.20 mile south of State Route 136	16.26	3.65	55

**LIST OF ROADS
WALKER COUNTY
NUMBER 03/02/17**

STATE ROUTE	WITHIN THE CITY/ TOWN LIMITS OF and/or SCHOOL NAME	FROM	MILE POINT	TO	MILE POINT	LENGTH IN MILES	SPEED LIMIT
157		0.20 mile south of State Route 136	16.26	0.38 mile north of CR 379 Denham Road	19.07	2.81	50
157		0.38 mile north of CR 379 Denham Road	19.07	0.02 mile north of CR 380 Old Ascalon Road	20.08	1.01	45
157		0.02 mile north of CR 380 Old Ascalon Road	20.08	CR 709 Lula Lake Road	25.85	5.77	55
157		CR 709 Lula Lake Road	25.85	Dade County	27.47	1.62	30
<i>This section of roadway is an exception with Catoosa County for 3.69 miles from MP 27.47 to MP 31.16.</i>							
157		Dade County Line	31.16	0.36 mile south of State Route 189 (South Lookout Mountain City Limit)	31.17	0.01	30
189		Dade County Line	0.00	Dade County Line	0.39	0.39	50
193		0.02 mile north of CR 80 Hillsdale Road (North LaFayette City Limit)	2.15	State Route 136	13.98	11.83	55
193 *** SCHOOL ZONE ***	GILBERT ELEMENTARY SCHOOL	0.03 mile west of CR 80 Hillsdale Road (West LaFayette City Limit)	2.15	0.17 mile west of CR 81 S Burnt Mill Road	2.30	0.15	45
193		0.03 mile west of CR 80 Hillsdale Road (West LaFayette City Limit)	2.15	0.20 mile north of State Route 136	13.78	11.63	55
193		0.20 mile north of State Route 136	13.78	0.20 mile south of CR 192 Kendricks Switch Road	16.92	3.14	50
193		0.20 mile south of CR 192 Kendricks Switch Road	16.92	0.05 mile south of CR 206 Williams Road	17.86	0.94	45
193		0.05 mile south of CR 206 Williams Road	17.86	0.42 mile north of CR 804 High Point Circle	18.72	0.86	35

**LIST OF ROADS
WALKER COUNTY
NUMBER 03/02/17**

STATE ROUTE	WITHIN THE CITY/ TOWN LIMITS OF and/or SCHOOL NAME	FROM	MILE POINT	TO	MILE POINT	LENGTH IN MILES	SPEED LIMIT
193		0.42 mile north of CR 804 High Point Circle	18.72	0.02 mile north of CR 392 Nick-A-Jack Road	21.69	2.97	45
193		0.02 mile north of CR 392 Nick-A-Jack Road	21.69	0.02 mile north CR 838 Old Chattanooga Valley Road	26.97	5.28	55
193		0.02 mile north CR 838 Old Chattanooga Valley Road	26.97	Tennessee State Line	27.16	0.19	45
201		State Route 136	0.00	Whitfield County Line	3.24	3.24	55
337		Chattooga County Line	0.00	0.32 mile south of CR 772 West View Drive	7.63	7.63	50
337		0.32 mile south of CR 772 West View Drive	7.63	0.04 mile south of CR 772 West View Drive	7.91	0.28	45
337		0.04 mile south of CR 772 West View Drive	7.91	0.03 mile east of CR 772 West View Drive(West LaFayette City Limit)	7.98	0.07	35
337		0.01 mile west of CR 69 Foster Mill Drive(East Lafayette city limits)	8.94	0.25 mile north of CR 69 Foster Mill Drive	9.20	0.26	45
337		0.25 mile north of CR 69 Foster Mill Drive	9.20	State Route 1/US 27	9.89	0.69	50
341		State Route 193	0.00	0.20 mile south of State route 136	3.12	3.12	55
341		0.20 mile south of State route 136	3.12	0.06 mile south CR 200 Garretts Chapel Road	8.69	5.57	50
341		0.06 mile south CR 200 Garretts Chapel Road	8.69	0.06 mile south of CS 790 Patterson Street (South Chickamauga City Limit)	8.94	0.25	45

**LIST OF ROADS
WALKER COUNTY
NUMBER 03/02/17**

STATE ROUTE	WITHIN THE CITY/ TOWN LIMITS OF and/or SCHOOL NAME	FROM	MILE POINT	TO	MILE POINT	LENGTH IN MILES	SPEED LIMIT
341		0.06 mile south of CR 222 Cleveland Road (North Chickamauga City Limit)	10.72	0.03 mile south of CR 536 Mark Road	14.97	4.25	35
341		0.03 mile south of CR 536 Mark Road	14.97	State Route 193	15.50	0.53	45

SIGNS TO BE ERECTED BY THE GEORGIA DEPARTMENT OF TRANSPORTATION

*****SCHOOL ZONE HOURS EFFECTIVE*****

A. M. from 30 minutes prior to commencement times to 30 minutes after commencement time–

SCHOOL DAYS ONLY

P.M. from 30 minutes prior to dismissal time to 30 minutes after dismissal time –

SCHOOL DAYS ONLY

OFF-SYSTEM

ROAD NAME	WITHIN THE CITY / TOWN LIMITS OF and/or School Name	FROM	TO	LENGTH IN MILES	SPEED LIMIT
Chattanooga Valley Road (CR 838)		CR 837 Old Chattanooga Valley Road	State Route 193	4.06	35
Chattanooga Valley Road ***** School Zone *****	Chattanooga Valley School	0.17 mile north of CR 488 Mountain View Drive	0.01 mile north of CR 426 South Avenue	0.25	25
East Reed Road (CR 123)		State Route 1/US 27	0.60 mile east of State Route 1/US 27	0.60	25
East Reed Road (CR 123)		0.60 mile east of State Route 1/US 27	CR 132 Ringgold Road	1.62	35
Dry Valley Road (CR 363)		CR 236 West Schmitt Road	CR 835 Happy Valley Road	2.44	35
Glass Mill Road (CR 166)		CR 165 Old Lafayette Road	CR 169 Old Bethel Road	1.04	35
Happy Valley Road (CR 835)		CR 838 Old Chattooga Valley Road	0.01 mile west of CS 720 Bethune Street (Rossville City Limit)	4.15	45

***LIST OF ROADS
WALKER COUNTY
NUMBER 03/02/17***

ROAD NAME	WITHIN THE CITY / TOWN LIMITS OF <u>and/or</u> School Name	FROM	TO	LENGTH IN MILES	SPEED LIMIT
Happy Valley Road ***** School Zone *****	Ridgeland High School	0.32 mile north of CR 750 Turner Ridge Road	0.10 mile south State Route 2	0.27	35
Jenkins Road (CR 270)		CR 948 Lytle Road	CR 834 McFarland Avenue	1.37	30
Jenkins Road ***** School Zone *****	Fairview Elementary School	0.06 mile south of CR 274 Circle Drive	0.06 mile north of CR 277 Ivy Street	0.25	25
Johnson Road (CR 264)		CR 220 Five Points Road	CR 704 Mission Road	2.76	45
Lake Howard Road (CR 722)		State Route 1/US 27	State Route 95	4.62	35
North Long Hollow Road (CR 260)		CR 704 Mission Ridge Road	CR 255 Osburn Road	2.46	35
Long Hollow Road (CR 720)		CR 154 Kay Conley Road	CR 719 East Long Hollow Road	2.11	45
Lytle Road (CR 948)		State Route 1/US 27	CR 704 Mission Ridge Road	1.35	35
Mission Road (CR 704)		State Route 341	CR 834 McFarlane Avenue	3.85	40
North Marble Top Road (CR 182)		State Route 136	CR 192 Kendricks Switch Road	2.80	35
North Marble Top Road (CR 192)		CR 182 North Marble Top Road	CR 203 Lisbon Road	1.03	35
North Marble Top Road (CR 203)		CR 192 North Marble Top Road	CR 721 Garretts Chapel Road	0.29	35
North Marble Top Road (CR 721)		CR 203 North Marble Top Road	CR 228 Water Tank Hill Road	2.09	35
North Marble Top Road (CR 721)		CR 209 Grand Center Road	State Route 341	1.07	35
Cordell Road (CR 133)		CR 132 Ringgold Road	State Route 95	2.50	35
Old LaFayette Road (CR 165)		CR 496 Old US 27	Catoosa County Line	2.25	35

**LIST OF ROADS
WALKER COUNTY
NUMBER 03/02/17**

ROAD NAME	WITHIN THE CITY / TOWN LIMITS OF and/or <i>School Name</i>	FROM	TO	LENGTH IN MILES	SPEED LIMIT
Osburn Road (CR 255)		0.04 mile CR 254 Oakwood Terr (Chickamauga City Limit)	CR 253 Chandler Road	0.54	30
Osburn Road ***** School Zone *****	Osburn Elementary School	0.02 mile north of Chandler Road	0.02 mile south of State Route 1/US 27	0.25	25
Peavine Road (CR 158)		State Route 95	CR 719 East Long Hollow Road	2.32	35
Pond Springs School Road (CR 201)		State Route 341	CR 200 Garretts Chapel Road	0.79	30
<i>Pond Springs School Road ***** School Zone *****</i>	<i>Pond Spring School</i>	<i>CR 528 Fescue Drive</i>	<i>0.10 mile south of CR 743 Pine Street</i>	<i>0.25</i>	<i>25</i>
Round Pond Road (CR 130)		0.01 mile south of CS 646 Byrd Wilson Road (LaFayette City Limit)	CR 132 Ringgold Road	0.70	35
Round Pond Road (CR 130)		CR 132 Ringgold Road	CR 722 Lake Howard Road	3.59	45
Straight Gut Road (CR 119)		State Route 136	CR 165 Old LaFayette Road	6.59	45
Trion Highway (CR 55)		Chattooga County Line	CR 713 Trion Road	3.74	45
Trion Highway (CR 494)		CR 713 Trion Road	State Route 1/US 27	3.31	45
Vittetoe Road (CR 265)		CR 264 Johnson Road	CR 270 Jenkins Road	1.13	35
West Armuchee Road (CR 706)		Chattooga County Line	State Route 136	6.89	55
Wilder Road (CR 710)		0.34 mile north of CR 220 Five Points Road (Chickamauga City Limit)	State Route 1/US 27	0.75	35
Wilson Road (CR 350)		CR 835 Happy Valley Road	Tennessee State Line	1.73	35
Wilson Road ***** School Zone *****	Rossville Elementary School	0.03 mile south of CR 964 Crestview Drive	0.03 mile north of CR 348 Ridgewood Street	0.25	25

***LIST OF ROADS
WALKER COUNTY
NUMBER 03/02/17***

*****SCHOOL ZONE HOURS EFFECTIVE*****

A. M. from 30 minutes prior to commencement times to 30 minutes after commencement time—

SCHOOL DAYS ONLY

P.M. from 30 minutes prior to dismissal time to 30 minutes after dismissal time —

SCHOOL DAYS ONLY

THIS ORDINANCE SHALL BECOME EFFECTIVE WHEN APPROPRIATE SIGNS ARE ERECTED.

APPROVED:

CHAIRPERSON

COMMISSIONER

COMMISSIONER

COMMISSIONER

COMMISSIONER

COMMISSIONER

ATTESTED:

CLERK

DATE

Proclamation

WHEREAS, drinking by persons under the age of 21 is illegal, yet people aged 12 to 20 drink 11% of all alcohol consumed in the United States; and

WHEREAS, nearly 10 million young people, ages 12 to 20, report that they have consumed alcohol in the past 30 days. According to the 2016 Georgia Student Health Survey the average age of first alcohol use in Walker County is 13 years old; and

WHEREAS, kids who drink are more likely to be victims of violent crime, to be involved in alcohol-related traffic crashes, and to have serious school-related problems; and

WHEREAS, alcohol is the most commonly used **addictive** substance in the United States; and

WHEREAS, young people who begin drinking before age 15 are four times more likely to develop alcohol dependence than those who begin drinking at age 21; and

WHEREAS, alcohol is the deadliest drug for America's teenagers: a 16-year old is more likely to die from an alcohol-related problem than any other cause; and

WHEREAS, excessive drinking is responsible for more than 4,300 deaths among underage youth every year; and

WHEREAS, kids who have conversations with their parents and learn a lot about the dangers of alcohol and drug use are 50% less likely to use alcohol and drugs than those who don't have such conversations.

WHEREAS, a supportive family environment is associated with lowered rates of alcohol use for adolescents; and

THEREFORE, I, _____ now join Catoosa Prevention Initiative and the National Council on Alcoholism and Drug Dependence, Inc. (NCADD) and do hereby proclaim that April 2017 is Alcohol Awareness Month in Walker County. As the _____

I also call upon all citizens, parents, governmental agencies, public and private institutions, businesses, hospitals, schools and colleges in Walker County to support efforts that will provide early education about alcoholism, and addiction and increase support for individuals and families coping with alcoholism. Through these efforts, together, we can provide **Hope, Help and Healing** for those in our community who are facing challenges with alcohol use and abuse.

Walker County Sole Commissioner, Shannon Whitfield

Date

Attest: _____

Walker County Clerk, Rebecca Wooden

Date

Shannon Whitfield
Walker County Commissioner
101 South Duke Street
P. O. Box 445
LaFayette, Georgia 30728

To: The Standard, Walker County Commissioner Employees 401(a) Plan

From: Walker County Georgia Commissioner's Office

Date: April 6, 2017

RE: Plan Administrator Change
The Standard, Walker County Commissioner Employees 401(a) Plan

Removing of the current Administrator Bebe Heiskell of The Standard, Walker County Commissioner Employees 401(a) Plan and removing of the signing authorities, Briggett Garrett of The Standard, Walker County Commissioner Employees 401(a) Plan.

Please be advised that effective January 1, 2017, I was elected as Sole Commissioner of Walker County, Georgia. As such I am The Standard Plan Administrator, with full authority to sign and to delegate additional County Officials to sign all necessary documents regarding The Standard, Walker County Commissioner Employees 401(a) Plan.

Shannon Whitfield
Sole Commissioner

Date

Shannon Whitfield
Walker County Commissioner
101 South Duke Street
P. O. Box 445
LaFayette, Georgia 30728

To: The Standard, Walker County Commissioner Employees 401(a) Plan

From: Walker County Georgia Commissioner's Office

Date: April 6, 2017

RE: Plan Administrator Change
The Standard, Walker County Commissioner Employees 401(a) Plan

Removing of the current Administrator Bebe Heiskell of The Standard, Walker County Commissioner Employees 401(a) Plan and removing of the signing authorities, Briggett Garrett of The Standard, Walker County Commissioner Employees 401(a) Plan.

Please be advised that Rebecca Wooden, County Clerk has the authority to sign The Standard applications for employees enrolling in The Standard, Walker County Commissioner Employees 401(a) Plan and all other Plan Authorizations.

Shannon Whitfield
Sole Commissioner

Date

Shannon Whitfield
Walker County Commissioner
101 South Duke Street
P. O. Box 445
LaFayette, Georgia 30728

To: The Standard, Walker County Commissioner Employees 401(a) Plan

From: Walker County Georgia Commissioner's Office

Date: April 6, 2017

RE: Plan Administrator Change
The Standard, Walker County Commissioner Employees 401(a) Plan

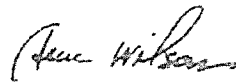
Removing of the current Administrator Bebe Heiskell of The Standard, Walker County Commissioner Employees 401(a) Plan and removing of the signing authorities, Briggett Garrett of The Standard, Walker County Commissioner Employees 401(a) Plan.

Please be advised that Sharleen Robinson, Human Resources Director, has the authority to sign The Standard applications for employees enrolling in The Standard, Walker County Commissioner Employees 401(a) Plan and all other Plan Authorizations.

Shannon Whitfield
Sole Commissioner

Date

TO : COMMISSIONER SHANNON WHITFIELD
FROM : SHERIFF STEVE WILSON
DATE : APRIL 3, 2017
SUBJECT : UNSERVICEABLE SURPLUS EQUIPMENT



Attached is a list of property currently assigned to the Walker County Sheriff's Office that is unusable, unserviceable and surplus. I am requesting that you declare this property unserviceable as provided by law and allow it to be disposed of according to law.

(8) Old Samsung Galaxy cellular phones

990006969565489
990006969561280
990006969596765
990006969597177
990006969565513
990006969561298
990006969565471
990006242956687

1 – Surplus File

1 – WC Commissioner File

Exhibit F

RESOLUTION R-010-17

RESOLUTION OF WALKER COUNTY COMMISSIONER

WHEREAS, it has been determined by the Walker County Commissioner's Office that certain property described in a list attached hereto as Exhibit "A" has become excess and of no use for the purposes for which it was intended.

WHEREAS, it is evident that the property should be declared unusable, unserviceable, and surplus by Walker County;

NOW, THEREFORE, BE IT RESOLVED, that I, Walker County Commissioner Shannon Whitfield, hereby declare the subject property unusable, unserviceable, and surplus and of no use to the county.

BE IT FURTHER RESOLVED, and it is hereby resolved that said excess property be disposed of and that this declaration be entered upon the minutes of the county records and properly recorded in the county property inventory records.

BE IT SO RESOLVED this _____ day of _____ 2017.

Walker County, Georgia

By: _____

Shannon Whitfield, Sole Commissioner

Walker County, Georgia

Attest: _____

Rebecca Wooden

Walker County Clerk